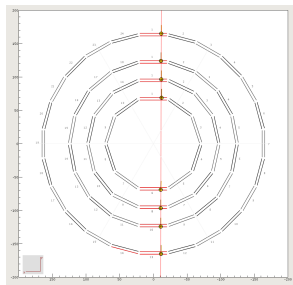
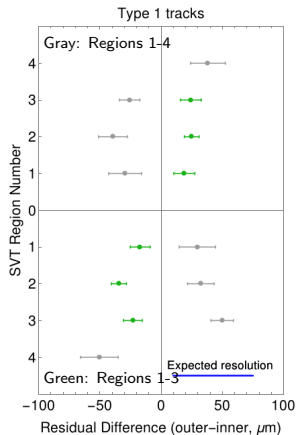
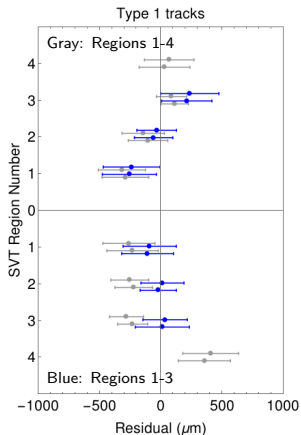


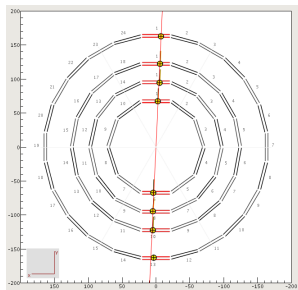
Type 1 tracks: Regions 1-4: gray, Regions 1-3: blue/green



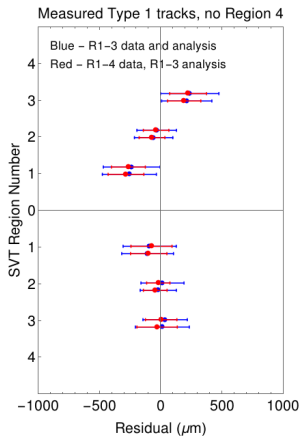
Type 1 tracks.



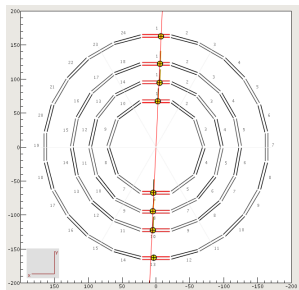
Type1+R1-4 data set, R1-3 analysis



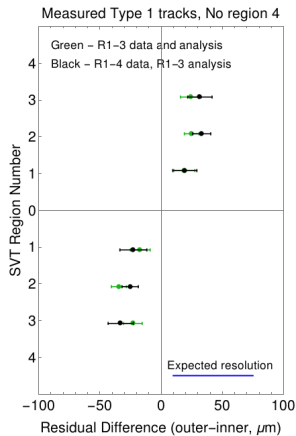
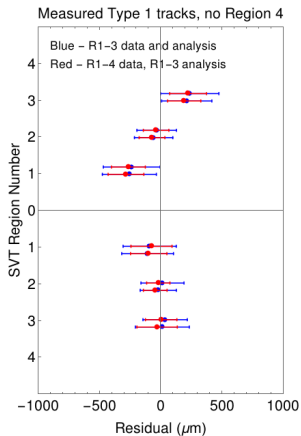
Type1+R1-4 data,
R1-3 analysis.



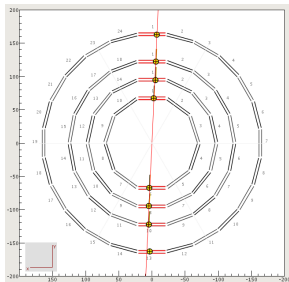
Type1+R1-4 data set, R1-3 analysis



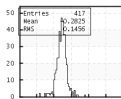
Type1+R1-4 data,
R1-3 analysis.



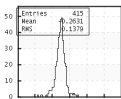
Residuals, Type1+R1-4 data, R1-3 analysis



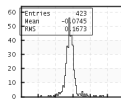
For Type 1 tracks+region
4 data set, no-region-4
analysis,
 $\chi^2/\nu \leq 20$



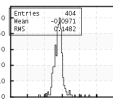
Residual, sector 1 layer 1 (mm)



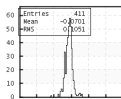
Residual, sector 1 layer 2 (mm)



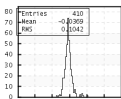
Residual, sector 6 layer 1 (mm)



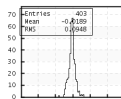
Residual, sector 6 layer 2 (mm)



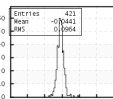
Residual, sector 1 layer 3 (mm)



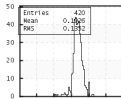
Residual, sector 1 layer 4 (mm)



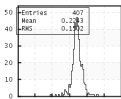
Residual, sector 8 layer 3 (mm)



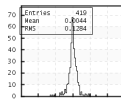
Residual, sector 8 layer 4 (mm)



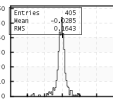
Residual, sector 1 layer 5 (mm)




Residual, sector 1 layer 6 (mm)




Residual, sector 10 layer 5 (mm)




Residual, sector 10 layer 6 (mm)




Residual, sector 1 layer 7 (mm)



Residual, sector 1 layer 8 (mm)

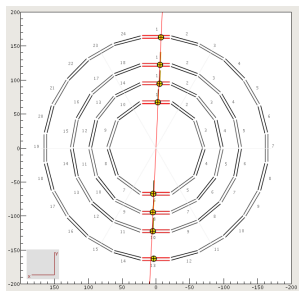


Residual, sector 13 layer 7 (mm)

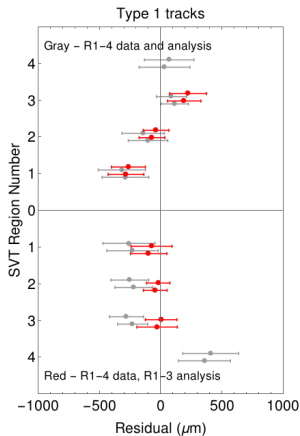


Residual, sector 13 layer 8 (mm)

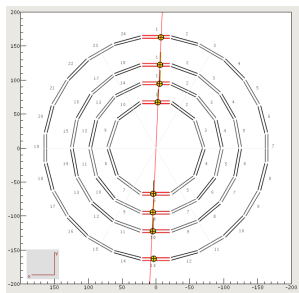
Type1+R1-4 data, R1-3 analysis comparison



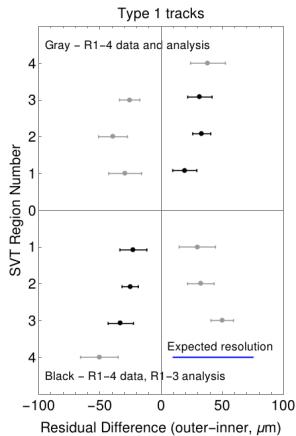
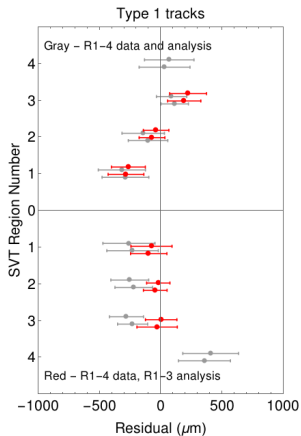
Type 1 track + Region 4 event, no-region-4 analysis.



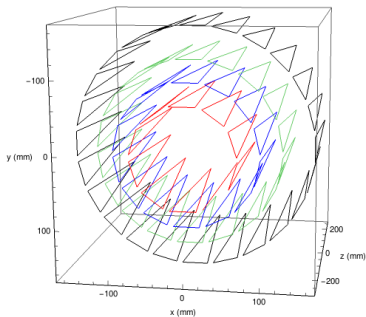
Type1+R1-4 data, R1-3 analysis comparison



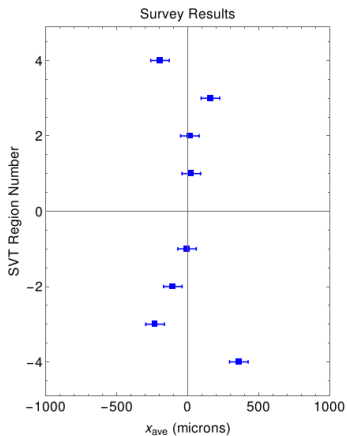
Type 1 track + Region 4 event, no-region-4 analysis.



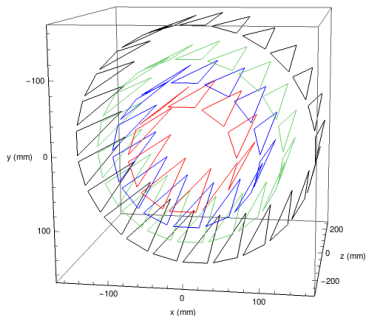
Survey results - First Look



All survey points



Survey results - First Look



All survey points

